

This image provides landscape and visual context only

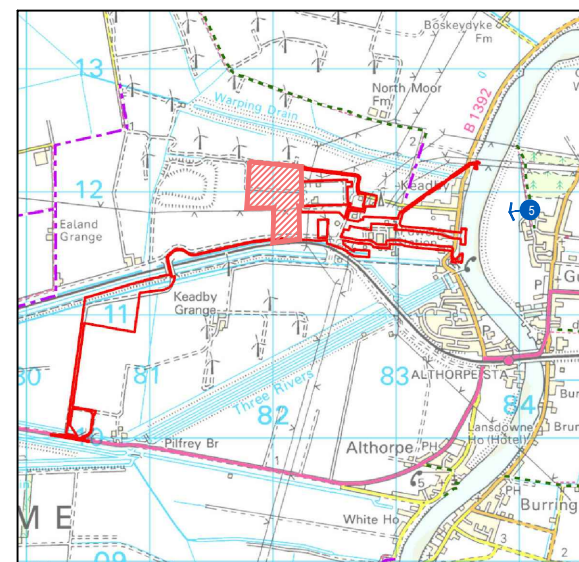
PROJECT
The Keadby 3 (Carbon Capture Equipped Gas Fired Generating Station) Order




CLIENT
Keadby Generation Ltd

Project Management Initials: SE Designer: RL Checked: RC Approved: NW
Last saved by: BECCALITTLE(2021-05-07) Last Plotted: 2021-05-12
Filename: \UK\US\PPSP\001\LE_PROJECTS\NEW\PROJ\06062943 - SSE KEADBY AND MEDWAY DCO\02 SSE KEADBY05 TECHNICAL DISCIPLINES\3 LANDSCAPE AND VISUAL FIGURES\KEADBY VIEWPOINT FIGURE\PHOTOVIEWPOINT 060621.DWG



Extent of 50mm single frame image



-  Location of visual receptor
-  The Order Limits
-  Proposed PCC Site

VIEWPOINT: 5: PRoW (GUNN179) north-east Gunness
Recreational

Co-ordinates: 484108, 411829
Distance to site (km): 1.88
Direction: West
Height (m AOD): 5
Date and time: 28/09/2020, 11.10
Camera: Canon EOS 6D
Lens: 50mm
Camera height (m AGL): 1.6
Focal length/ Field of view: 50mm vertical (27°) x 28mm horizontal (65.5°)
Image size: 144 x 299 mm
Paper size: 297 x 420 mm



TITLE

Viewpoint 5: PRoW (GUNN179) north-east Gunness

REFERENCE

60625943

Figure 14.10

DATE

Sheet Size A3 297 x 420 **07/05/2021**